

No.	Date	REVISION	By
No.	Date	ISSUE	By




Sheet title: 3D render
 Project: Point Lonsdale Bike Park
 Project address: Foreshore Parkland, Point Lonsdale Road, Point Lonsdale, Victoria 3225
 Client: Borough of Queenscliffe Council
 Civil/Structural Engineer: Name-Address-Contact
 Landscape Architect: Name-Address-Contact

Status: supporting track detail only; refer to engineer's details for construction drawings Project No.

Not For Construction SCALE 1:200 **32-0033**

ORIGINAL DRAWING AT A1 SIZE. A3 REDUCTION: 50%. Drawing No. Rev #
 Drawn By | VF | Dwg Date: | 25/09/2023 |
 Checked By | PS | Plot Date: |
 CAD File Name | VSAU_32-0033_Point Lonsdale Bike Park, Queenscliffe.vwx |

CD06
OF 1



No.	Date	REVISION	By

No.	Date	ISSUE	By




Sheet title: 3D render
 Project: Point Lonsdale Bike Park
 Project address: Foreshore Parkland, Point Lonsdale Road, Point Lonsdale, Victoria 3225
 Client: Borough of Queenscliff Council
 Civil/Structural Engineer: Name-Address-Contact
 Landscape Architect: Name-Address-Contact

Status: supporting track detail only; refer to engineer's details for construction drawings Project No.

Not For Construction 32-0033
SCALE 1:200

ORIGINAL DRAWING AT A1 SIZE.	A3 REDUCTION: 50%	Drawing No.	Rev #
Drawn By VF	Dwg Date: 25/09/2023	32-0033	CD07
Checked By PS	Plot Date:		
CAD File Name VSAU_32-0033_Point Lonsdale Bike Park, Queenscliff.vwx			



No.	Date	REVISION	By
No.	Date	ISSUE	By




Sheet title: 3D render
 Project: Point Lonsdale Bike Park
 Project address: Foreshore Parkland, Point Lonsdale Road, Point Lonsdale, Victoria 3225
 Client: Borough of Queenscliffe Council
 Civil/Structural Engineer: Name-Address-Contact
 Landscape Architect: Name-Address-Contact

Status: supporting track detail only; refer to engineer's details for construction drawings Project No.

Not For Construction 32-0033
 SCALE 1:200

ORIGINAL DRAWING AT A1 SIZE. A3 REDUCTION: 50%. Drawing No. Rev #
 Drawn By | VF | Dwg Date: | 25/09/2023 |
 Checked By | PS | Plot Date: |
 CAD File Name | VSAU_32-0033_Point Lonsdale Bike Park, Queenscliff.vwx |

CD08
 OF 1



No.	Date	REVISION	By
No.	Date	ISSUE	By





Sheet title: 3D render
 Project: Point Lonsdale Bike Park
 Project address: Foreshore Parkland, Point Lonsdale Road, Point Lonsdale, Victoria 3225
 Client: Borough of Queenscliffe Council
 Civil/Structural Engineer: Name-Address-Contact
 Landscape Architect: Name-Address-Contact

Status: supporting track detail only; refer to engineer's details for construction drawings Project No.

Not For Construction 32-0033
 SCALE 1:200

ORIGINAL DRAWING AT A1 SIZE:	A3 REDUCTION: 50%	Drawing No.	Rev #
Drawn By VF	Dwg Date: 25/09/2023	32-0033	CD09
Checked By PS	Plot Date:		
CAD File Name VSAU_32-0033_Point Lonsdale Bike Park, Queenscliff.vwx			





No.	Date	REVISION	By
No.	Date	ISSUE	By



Sheet title: 3D render
 Project: Point Lonsdale Bike Park
 Project address: Foreshore Parkland, Point Lonsdale Road, Point Lonsdale, Victoria 3225
 Client: Borough of Queenscliff Council
 Civil/Structural Engineer: Name-Address-Contact
 Landscape Architect: Name-Address-Contact

Status: supporting track detail only; refer to engineer's details for construction drawings Project No.

Not For Construction 32-0033
 SCALE 1:200

ORIGINAL DRAWING AT A1 SIZE. A3 REDUCTION: 50%. Drawing No. Rev #
 Drawn By | VF | Dwg Date: | 25/09/2023 |
 Checked By | PS | Plot Date: |
 CAD File Name | VSAU_32-0033_Point Lonsdale Bike Park, Queenscliff.vwx |

CD10
 OF 1

